

The most comprehensive interactive New York waterfall map available to the public!

Packed with features to help you find your favorite waterfalls, our map of New York waterfalls will help you plan your perfect waterfall roadtrip!

Find waterfalls closest to your current location or nearby a waterfall that you'd like to visit!

Find waterfalls nearby by entering your zip code!

Google maps to help you plot driving directions!

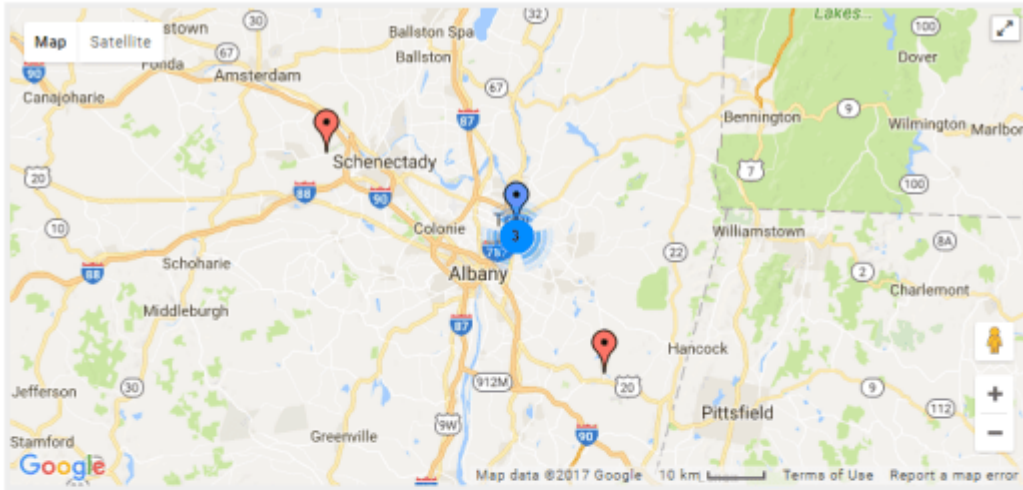
GPS coordinates and photos to ensure you find the waterfall you're looking for!

If you visit the Knowledgebase you will see a new map interface that will pick up on your current location. In certain instances, you will have to allow Dig The Falls to access your location. This is purely for your convenience only.


Tapping on one of the map markers shows you a specific information about each waterfall along with other navigation options.

Each page has a different set of waterfalls associated that allow you to create a unique trip list of the closest waterfall locations to the waterfall you are currently viewing. I will touch on this a bit later.


## Top 5 Nearby Locations:



**The Falls At Burden Pond - Troy**  
495 Campbell Ave, Troy, NY 12180, USA  
1.0mi  
[Get directions](#)



**Peebles Island State Park - Buttermilk Falls - Cohoes**  
Perimeter Trail, Cohoes, NY 12047, USA  
4.1mi  
[Get directions](#)



Getting directions is easier!

The driving directions are geolocation-based driving sets, supplied by Google Maps.

Although most of the directions are pretty accurate, we have found that some remote locations do not have 'technical' addresses, so Google searches for the closest known address. In each scenario, we will be doing our best to add further GPS data for parking areas and trail heads. Be sure to check the final destinations over carefully!

Additionally, at the lower portion of each waterfall location page, you will see a map that includes the GPS coordinates of the location, the closest matching address and a map of

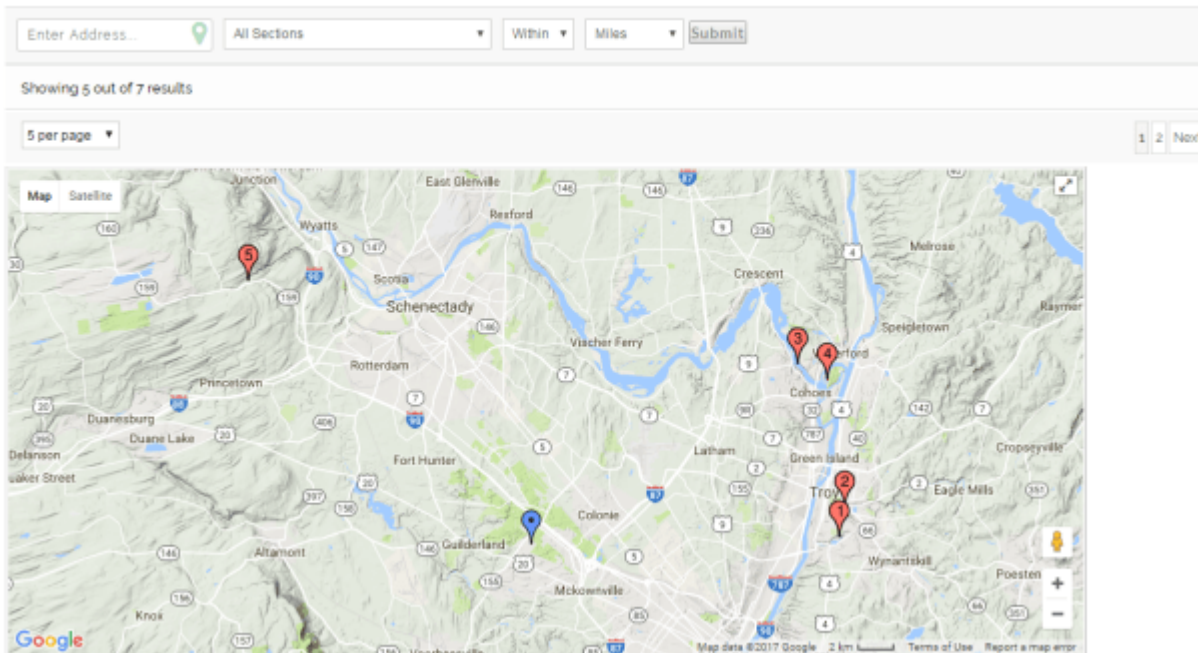
where you are in relation to the waterfall.

The 'Get Directions' is an added bonus. I want to mention again to plan accordingly since it is Google Maps that dictates the driving direction and not Dig The Falls.

While this map is great, we feel the next map is going to be a big hit! It aids in planning visits to multiple waterfalls in a single trip.

While we put a lot of thought and effort into performing these website upgrades, there will undoubtedly be some shortfalls. We hope that you can provide some much needed constructive criticism while we are in the mode of updating and upgrading.

Search by address, zip code or use your current location:



[Check out our New York waterfall map below!](#)

Always remember to check with the NYS Department of Environmental Conservation for trail conditions and seasonal road status at [www.dec.ny.gov/](http://www.dec.ny.gov/)

Take the challenge! The Adirondack Fifty Falls Waterfall Challenge has begun! [Click here for details!](#)

Help fund the Paul Smith's College Scholarship and help a student realize their dream... [Click here for details.](#)

Become a fan of Dig The Falls on Facebook to stay in touch and get the most up-to-date

information!

#NYseconsunday, #NYstateofadventure

Tell'em:

Email

Print

Tweet



Share on Tumblr

Telegram